

Accession Nr: [KS1840__368](#) Document Type: [State Volume Patent](#) State: [Kansas](#) Issue Date: [3/1/1879](#) Cancelled: [No](#)

[Patent Details](#) |
 [Patent Image](#) |
 [Related Documents](#) |
 [Printer Friendly](#)

Names On Document	
<input type="checkbox"/>	KENT, JOHN W
Military Rank: ---	

Miscellaneous Information	
Land Office:	Kirwin
US Reservations:	No
Mineral Reservations:	No
Tribe:	---
Militia:	---
State In Favor Of:	---
Authority:	May 20, 1862: Homestead EntryOriginal (12 Stat. 392)
General Remarks:	---

Document Numbers	
Document Nr:	1436
Misc. Doc. Nr:	2503
BLM Serial Nr:	---
Indian Allot. Nr:	---
Coal Entry. Nr:	---

Survey Information	
Total Acres:	160.00
Survey Date:	---
Geographic Name:	---
Metes/Bounds:	No

Land Descriptions

Map	State	Meridian	Twp - Rng	Aliquots	Section	Survey #	County
<input type="checkbox"/>	KS	6th PM	005S - 009W	NW¼	9		Jewell



REFERENCE SERVICE SLIP

OF REQUESTOR <i>Michelle M. Ray</i>		DATE <i>05 June 2014</i>	NO.		
AGENCY OR ADDRESS <i>099199</i>					
UNITS OF SERVICE		SOURCE OF REQUEST (Check)			
INFORMATION SERVICE (Number of replies)	RECORDS FURNISHED (Number of items)	TEXTUAL, STILL PICTURES, ETC. (Number of pages)	MOTION PICTURES (Number of feet)	SOUND RECORDINGS (Number of feet)	<input type="checkbox"/> NA Administrative Use
					<input type="checkbox"/> Agency of Origin
<input type="checkbox"/> WRITTEN	<input type="checkbox"/> ORAL				<input type="checkbox"/> Other Government
					<input type="checkbox"/> Nongovernment
REQUEST HANDLED BY <i>[Signature]</i>					
<i>49</i>	STACK AREA <i>17W3</i>	ROW <i>3</i>	COMPARTMENT <i>30</i>	SHELF <i>3</i>	OUTCARD NO.

RD IDENTIFICATION

May 20, 1862 Homestead Entry Orig. (12 Stat 392)
(17) Kansas
DOC No. 1436
Misc. Doc No. 2503
John W. Kent, State Volume Patent

RECEIVED BY	DATE	RETURNED TO	DATE
-------------	------	-------------	------

Record group 49



Photo taken 10 June 2014 at
 National Archives and Records Administration
 Record Group 49

700 Pennsylvania Avenue, NW
 Washington, DC 20408-0001

Entry Certificate No. 2503

Homestead Application No. 1828

Wesley Clemons
 LAND OFFICE

AT

Kevin Kaus
 Sept 19th, 1879.

Sect. 25, Town. 7, Range 10

Approved Jan'y 10, 1880
[Signature]

Pat. Mar. 30. 1880

Rec. Vol. 5, page 365.
 Ex.

John W. Kent land case entry file document no. 1436 (01 March 1879), 160 acres, Jewell Co., Kansas, Under Authority May 20, 1862: Homestead Entry Original (12 Stat. 392), Records of the Bureau of Land Management, Record Group 49, National Archives Building, Washington, DC.

HOMESTEAD.

Land Office at Arvin Kas
Sept 19, 1879.

FINAL CERTIFICATE,
No 2503

APPLICATION,
No. 1878

It is hereby certified That, pursuant to the provisions of Section No. 2291, Revised Statutes of the United States, Wesley Clemens, has made payment in full for

*ME 4
3" 1879*

of Section No. 25, in Township No. 2
of Range No. 10, containing 160 acres.

NOW, THEREFORE, BE IT KNOWN, That on presentation of this Certificate to the COMMISSIONER OF THE GENERAL LAND OFFICE, the said

Wesley Clemens

shall be entitled to a Patent for the Tract of Land above described.

J. M. Helm
Register.

John W. Kent land case entry file document no. 1436 (01 March 1879), 160 acres, Jewell Co., Kansas, Under Authority May 20, 1862: Homestead Entry Original (12 Stat. 392), Records of the Bureau of Land Management, Record Group 49, National Archives Building, Washington, DC.

FINAL RECEIVER'S RECEIPT, No. 2003

APPLICATION, No. 1828

HOMESTEAD.

Receiver's Office,



, 187

RECEIVED of Dashy Clemons the sum
of Four dollars _____ cents,
being the balance of payment required by law for entry of _____

PAID DELIVERED BY R.R.

M. J. Best

of Section 25 in Township 2 of Range 10
containing 160 acres, under Section 2291 of the
Revised Statutes of the United States.

\$ 4.00

L. J. Best

Receiver

John W. Kent land case entry file document no. 1436 (01 March 1879), 160 acres, Jewell Co., Kansas, Under Authority May 20, 1862: Homestead Entry Original (12 Stat. 392), Records of the Bureau of Land Management, Record Group 49, National Archives Building, Washington, DC.

Rec'd 100 for examining proof
L. J. Best Rec

RECEIVED of Desley Clemons the sum
of Four dollars
being the balance of payment required by law for entry of

PAID. DELIVERED BY R.R.

John W. Kent 11/4

of Section 25 in Township 2 of Range 1
containing 160 acres, under Section 2
Revised Statutes of the United States.

\$ 400

L. J. [Signature]

Rec'd 100 for examining of
L. J. [Signature]

John W. Kent land case entry file document no. 1436 (01 March 1879), 160 acres, Jewell Co., Kansas, Under Authority May 20, 1862: Homestead Entry Original (12 Stat. 392), Records of the Bureau of Land Management, Record Group 49, National Archives Building, Washington, DC.

FINAL RECEIVER'S RECEIPT, No. 2503

APPLICATION, No. 1879

HOMESTEAD.

Receiver's Office,



187

RECEIVED of Wesley C. Adams the sum
of Four dollars _____ cents,
being the balance of payment required by law for the entry of _____

Wesley C. Adams

of Section 25 in Township 2 of Range 10
containing 160 acres, under Section 2291 of the
Revised Statutes of the United States.

\$ 4 00

L. J. Best
Receiver

John W. Kent land case entry file document no. 1436 (01 March 1879), 160 acres, Jewell Co., Kansas, Under Authority May 20, 1862: Homestead Entry Original (12 Stat. 392), Records of the Bureau of Land Management, Record Group 49, National Archives Building, Washington, DC.

Filed for Record Sept 26th 1879 at 12, ⁰⁰
and Recorded in Vol. 6, Page 435

Manoah Stone
Register of Deeds
By S. J. W. Leam
deputy

1881 to 1881
Returned by mail
Vol 5 Page 365
246 250 B

John W. Kent land case entry file document no. 1436 (01 March 1879), 160 acres, Jewell Co., Kansas, Under Authority May 20, 1862: Homestead Entry Original (12 Stat. 392), Records of the Bureau of Land Management, Record Group 49, National Archives Building, Washington, DC.

TESTIMONY OF CLAIMANT.

Wesley Clemons being called as a witness
in his own behalf in support for his homestead entry for U E & 4
Sec 25 Town 2 S. Range 10 West.
testifies as follows:

Ques. 1. What is your name? (Be careful to give it in full, correctly spelled, in order that it may be here written exactly as you wish it written in the patent which you desire to obtain.)

Ans. Wesley Clemons

Ques. 2. What is your age?

Ans. 32 years old

Ques. 3. Are you the head of a family, or a single person; and, if the head of a family, of whom does your family consist?

Ans. The head of a family - wife
and two children

Ques. 4. Are you a native-born citizen of the United States? If not, have you declared your intention to become a citizen, and have you obtained a certificate of naturalization? *

Ans. I am a native born citizen
of the United States

Ques. 5. Are there any indications of coal, salines, or minerals of any kind on the land embraced in your homestead entry above described? (If so, state what they are, and whether the springs or mineral deposits are valuable.)

Ans. There is no indications of
Coal - or minerals

Ques. 6. Is the land more valuable for agricultural than mineral purposes?

Ans. It is

NOTE.—At the time of making proof the party should be required to surrender his original homestead duplicate receipt, or file an affidavit accounting for the same.

* In case the party has been naturalized, a certified copy of his certificate of naturalization must be furnished. In cases of

19/117

19117

Ques. 7. What is your post-office address?

Ans. Burr Oak Kan

Ques. 8. Have you ever made a homestead entry except for this land, No. 1828? (If you have, give, as nearly as you can, the date thereof and description of the land, and state whether the entry still subsists, or, if it has been canceled, state the cause of its cancellation.)

Ans. I have never made any other Homestead Entry but this.

Ques. 9. Have you sold the land or conveyed to any one your right and interest in the same; and, if so, to whom and for what purpose?

Ans. I have not sold any part of it

Ques. 10. Does any one except yourself claim the land under the homestead or pre-emption laws?

Ans. They do not

Ques. 11. When did you first make settlement on the said land?

Ans. June 25th 1870

Ques. 12. When did you first establish a residence upon the land?

Ans. About July 12th 1870

Ques. 13. At the date you have given as being the date that you first established your residence upon the land, did you move thereon in person?

Ans. I did

Ques. 14. Up to what time have you resided on the land?

Ans. To the present time

Ques. 15. Was your residence upon the land continuous during the period named?

Ans. It was

Ques. 16. If you had a family during said period of residence on the homestead, did your family reside thereon?

Ans. They did

Ques. 17. What improvements have you made or do you possess on the land? (Describe them.)

Ans. House frame - 1 1/2 story - 18 x 24 feet - with wing 18 x 24 feet - Stable - Hog lot - Pasture fenced - of 35 acres - 2 wells water - Orchard of Appl. Cherry & Pear -

John W. Kent land case entry file document no. 1436 (01 March 1879), 160 acres, Jewell Co., Kansas, Under Authority May 20, 1862: Homestead Entry Original (12 Stat. 392), Records of the Bureau of Land Management, Record Group 49, National Archives Building, Washington, DC.

Ques. 18. When was your house built?

Ans. *Present house built in 1873. My first house was a dug out*

Ques. 19. What is the total value of said improvements?

Ans. *about \$1000*

Ques. 20. For what purpose have you used the land?

Ans. *For Agricultural*

Ques. 21. How much of the land have you broken and cultivated, and what crops, if any, have you raised?

Ans. *About 70 acres broken - wheat - Corn
Oats - Rye - Potatoes &c*

Wesley Clements

I HEREBY CERTIFY that each question and answer in the foregoing testimony was read to the claimant before *he* signed *his* name thereto, and that the same was subscribed and sworn to before me this *4th* day of *Sept* 1879.



J. W. Roberts Jr
Probate Judge & Clerk of the
Probate Court of Jewell Co Kan

NOTE.—The officer before whom the testimony is taken should call the attention of the witness to the following section of the Revised Statutes, and state to him that it is the purpose of the Government, if it be ascertained that he testifies falsely, to prosecute him to the full extent of the law.

TITLE LXX.—CRIMES.—CH. 4.

SEC. 5392. Every person who, having taken an oath before a competent tribunal, officer, or person, in any case in which a law of the United States authorizes an oath to be administered, that he will testify, declare, depose, or certify truly, or that any written testimony, declaration, deposition, or certificate by him subscribed is true, willfully and contrary to such oath states or subscribes any material matter which he does not believe to be true, is guilty of perjury, and shall be punished by a fine of not more than two thousand dollars, and by imprisonment, at hard labor, not more than five years, and shall, moreover, thereafter be incapable of giving testimony in any court of the United States until such time as the judgment against him is reversed. [See § 1750.]

John W. Kent land case entry file document no. 1436 (01 March 1879),
160 acres, Jewell Co., Kansas, Under Authority May 20, 1862: Homestead
Entry Original (12 Stat. 392), Records of the Bureau of Land Management,
Record Group 49, National Archives Building, Washington, DC.

HOMESTEAD PROOF

TESTIMONY OF CLAIMANT.

LAND OFFICE AT

Arvin Kas

Original Application No. *1828*

Final Certificate No. *2503*

Cash No. _____

Wt. _____, Act _____

R. & R. No. _____

A. C. Scrip _____, State _____

R. & R. No. _____

John W. Kent land case entry file document no. 1436 (01 March 1879), 160 acres, Jewell Co., Kansas, Under Authority May 20, 1862: Homestead Entry Original (12 Stat. 392), Records of the Bureau of Land Management, Record Group 49, National Archives Building, Washington, DC.

of the homestead entry of Wesley Clemens
for N E 1/4 Sec 25 - Town 2 Range
10 West

testifies as follows:

Ques. 1. What is your post-office address?

Ans. Burr Oak Kan

Ques. 2. What is your occupation?

Ans. Farmer

Ques. 3. Are you well acquainted with Wesley Clemens
the claimant in this case, and how long have you known him?

Ans. I am - since March 1871

Ques. 4. How old do you know or believe claimant to be?

Ans. about 32 years old

Ques. 5. Is claimant the head of a family, or a single person; and, if the head of a family, of whom
does the family consist?

Ans. The head of a family wife & 2 children

Ques. 6. Is claimant a native-born citizen of the United States? If not, what steps has
taken to become a citizen? (State your knowledge in this regard.)

Ans. He is a native born citizen of the
United States to the best of my
knowledge

Ques. 7. Has claimant been an inhabitant of the land above described?

Ans. He has

Ques. 8. Do you live in the vicinity of the land, and are you acquainted with the same?

Ans. I do - I am

John W. Kent land case entry file document no. 1436 (01 March 1879), 160 acres, Jewell Co., Kansas, Under Authority May 20, 1862: Homestead Entry Original (12 Stat. 392), Records of the Bureau of Land Management, Record Group 49, National Archives Building, Washington, DC.

(This form will be used both in final homestead entry and in commutation proof.)

HOMESTEAD PROOF.

TESTIMONY OF CLAIMANT.

Wesley Lemon being called as a witness
in *his* own behalf in support for *his* homestead entry for *20 1/4*
Sec 25 Town 2 S. Range 10 West
testifies as follows:

Ques. 1. What is your name? (Be careful to give it in full, correctly spelled, in order that it may be here written exactly as you wish it written in the patent which you desire to obtain.)

Ans. *Wesley Lemon*

Ques. 2. What is your age?

Ans. *32 years old*

Ques. 3. Are you the head of a family, or a single person; and, if the head of a family, of whom does your family consist?

Ans. *The head of a family - wife and two children*

Ques. 4. Are you a native-born citizen of the United States? If not, have you declared your intention to become a citizen, and have you obtained a certificate of naturalization? *

Ans. *I am a native born citizen of the United States*

Ques. 5. Are there any indications of coal, salines, or minerals of any kind on the land embraced in your homestead entry above described? (If so, state what they are, and whether the springs or mineral deposits are valuable.)

Ans. *There is no indications of coal - or minerals*

Ques. 6. Is the land more valuable for agricultural than mineral purposes?

Ans. *It is*

NOTE.—At the time of making proof the party should be required to surrender his original homestead duplicate receipt, or file an affidavit accounting for the same.

* In case the party has been naturalized, a certified copy of his certificate of naturalization must be furnished. In cases of commuted homesteads it is sufficient if the party has declared his intention to become a citizen, in which case a certified copy of his declaration of intention must be furnished.

Ques. 7. What is your present address?

Ans. Burr Oak Kan

Ques. 8. Have you ever made a homestead entry except for this land, No. 1928 (If you have, give, as nearly as you can, the date thereof and description of the land, and state whether the entry still subsists, or, if it has been cancelled, state the cause of its cancellation.)

Ans. I have never made any other homestead entry but this

Ques. 9. Have you sold the land or conveyed to any one your right and interest in the same; and, if so, to whom and for what purpose?

Ans. I have not sold any part of it

Ques. 10. Does any one except yourself claim the land under the homestead or pre-emption laws?

Ans. They do not

Ques. 11. When did you first make settlement on the said land?

Ans. June 25th 1870

Ques. 12. When did you first establish a residence upon the land?

Ans. About July 12th 1870

Ques. 13. At the date you have given as being the date that you first established your residence upon the land, did you move thereon in person?

Ans. I did

Ques. 14. Up to what time have you resided on the land?

Ans. To the present time

Ques. 15. Was your residence upon the land continuous during the period named?

Ans. It was

Ques. 16. If you had a family during said period of residence on the homestead, did your family reside thereon?

Ans. They did

Ques. 17. What improvements have you made or do you possess on the land? (Describe them.)

Ans. House frame - 1 1/2 story - 18 x 24 feet - with wing 18 x 24 feet - Stable - Hog lot - Pasture fenced - of 35 acres - 2 wells water - orchard of Apples - Cherry & Pear -



John W. Kent land case entry file document no. 1436 (01 March 1879), 160 acres, Jewell Co., Kansas, Under Authority May 20, 1862: Homestead Entry Original (12 Stat. 392), Records of the Bureau of Land Management, Record Group 49, National Archives Building, Washington, DC.

Ques. 18. When was your house built?

Ans. My first house built in 1873. My first house was a small one

Ques. 19. What is the total value of said improvements?

Ans. about \$1000

Ques. 20. For what purpose have you used the land?

Ans. For Agricultural

Ques. 21. How much of the land have you broken and cultivated, and what crops, if any, have you raised?

Ans. About 70 acres broken - wheat - Corn
Oats - Rye - Potatoes &c

Wesley Clements

I HEREBY CERTIFY that each question and answer in the foregoing testimony was read to the claimant before he signed his name thereto, and that the same was subscribed and sworn to before me this 4th day of Sept 1879.



J. W. Roberts Jr
Probate Judge & Clerk of the
Probate Court of Jewell Co Kan

NOTE.—The officer before whom the testimony is taken should call the attention of the witness to the following section of the Revised Statutes, and state to him that it is the purpose of the Government, if it be ascertained that he testifies falsely, to prosecute him to the full extent of the law.

TITLE LXX.—CRIMES.—CH. 4.

SEC. 5392. Every person who, having taken an oath before a competent tribunal, officer, or person, in any case in which a law of the United States authorizes an oath to be administered, that he will testify, declare, depose, or certify truly, or that any written testimony, declaration, deposition, or certificate by him subscribed is true, willfully and contrary to such oath states or subscribes any material matter which he does not believe to be true, is guilty of perjury, and shall be punished by a fine of not more than two thousand dollars, and by imprisonment, at hard labor, not more than five years, and shall, moreover, thereafter be incapable of giving testimony in any court of the United States until such time as the judgment against him is reversed. [See § 1750.]

John W. Kent land case entry file document no. 1436 (01 March 1879), 160 acres, Jewell Co., Kansas, Under Authority May 20, 1862: Homestead Entry Original (12 Stat. 392), Records of the Bureau of Land Management, Record Group 49, National Archives Building, Washington, DC.

AFFIDAVIT FOR PUBLICATION.

STATE OF KANSAS,

SS.

COUNTY OF JEWELL,

I, D R Seymour do solemnly

swear that I am the Foreman of the Jewell County Review

a weekly newspaper published in the County of Jewell and State of Kansas, that the annexed notice has been published for five consecutive weeks in said weekly newspaper, commencing on the 7th day of August, 1879, so help me God.

D R Seymour

Subscribed and sworn to before me this 16th day of

September 1879.

L S Reynolds

NOTARY PUBLIC.



Notice for Publication.
 (No. 178.)
 LAND OFFICE AT KIRWIN KAS
 July 31st 1879.

Notice is hereby given that the following named settler has filed notice of his intention to make final proof in support of his claim, and secure final entry thereof at the expiration of thirty days from the date of this notice, viz:

WESLEY CLEMENS,
 homestead application No. 188, for the N. E. 1/4 sec. 25 T. 2 N. R. 10, and the following as his witnesses, viz: Thomas Sheard of Jewell county Kansas, and Thomas Mathews of Jewell Co., Kansas.

T. H. HFLM, Register.

John W. Kent land case entry file document no. 1436 (01 March 1879), 160 acres, Jewell Co., Kansas, Under Authority May 20, 1862: Homestead Entry Original (12 Stat. 392), Records of the Bureau of Land Management, Record Group 49, National Archives Building, Washington, DC.

Notice for Publication.

(No. 178.)

LAND OFFICE AT KIRWIN KAS

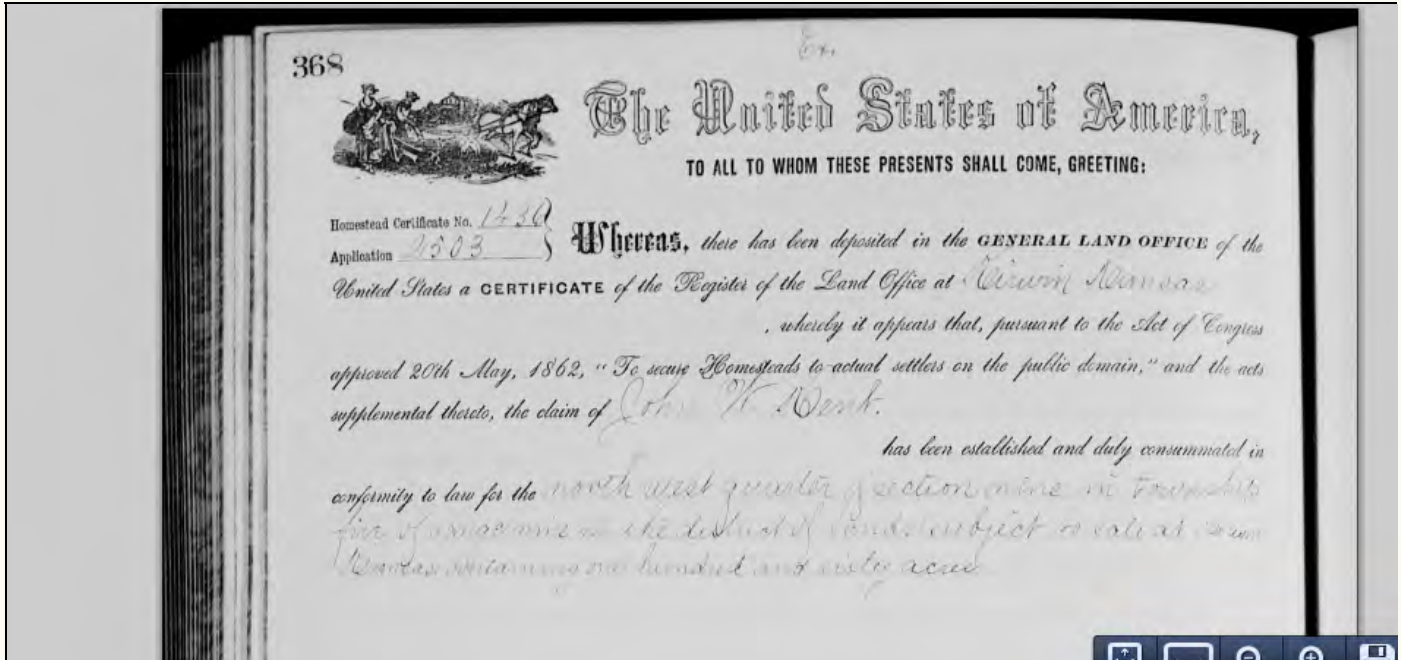
July 31st 1879.

Notice is hereby given that the following named settler has filed notice of his intention to make final proof in support of his claim, and secure final entry thereof at the expiration of thirty days from the date of this notice, viz:

WESLEY CLEMONS,

homestead application No. 1828, for the N. E. $\frac{1}{2}$ sec. 25 T. 2. R. 10, and the following as his witnesses, viz: Thomas Sheard of Jewell county Kansas, and Thomas Mathews of Jewell Co., Kansas.

T. H. HELM, Register.









[Search Documents](#)[Reference Center](#)[Support](#)[Shopping Cart](#) [Search Documents](#) [Results List](#) [Patent Details](#)Accession Nr: [KS1840__368](#) Document Type: [State Volume Patent](#) State: [Kansas](#) Issue Date: [3/1/1879](#) Cancelled: [No](#)[Patent Details](#)[Patent Image](#)[Related Documents](#)[Printer Friendly](#) [Add Certified Copy To Cart](#) More on information on [certified copies](#). (You can decide later whether or not to purchase the documents in your cart.)

John W. Kent land case entry file document no. 1436 (01 March 1879), 160 acres, Jewell Co., Kansas, Under Authority May 20, 1862: Homestead Entry Original (12 Stat. 392), Records of the Bureau of Land Management, Record Group 49, National Archives Building, Washington, DC.

Accession Nr: [KS1840__368](#) Document Type: [State Volume Patent](#) State: [Kansas](#) Issue Date: [3/1/1879](#) Cancelled: [No](#)

Below are documents matching the following **land description** from the current document: [KS 6th PM Township 5.0S Range 9.0W Section 9](#)

- Patents ▶
- Surveys
- LSR
- CDI

Image	Accession	Names ↑	Date	Doc #	State	Meridian	Twp - Rng	Aliquots	Sec. #	County
	KS1890__081	 BARTON, CLARK	11/15/1881	3787	KS	6th PM	005S - 009W	SW¼	9	Jewell
	KS1870__228	 BARTON, FRANCIS M	11/1/1880	2876	KS	6th PM	005S - 009W	NE¼	9	Jewell
	KS1840__368	 KENT, JOHN W	3/1/1879	1436	KS	6th PM	005S - 009W	NW¼	9	Jewell
	KS1850__250	 VANMETER, ABRAHAM	12/30/1879	1818	KS	6th PM	005S - 009W	SE¼	9	Jewell

John W. Kent land case entry file document no. 1436 (01 March 1879), 160 acres, Jewell Co., Kansas, Under Authority May 20, 1862: Homestead EntryOriginal (12 Stat. 392), Records of the Bureau of Land Management, Record Group 49, National Archives Building, Washington, DC.