

Roy

1

~~662199~~ 178584

MONTHS OF SERVICE

SOURCE OF REQUEST (Check)

TEXTUAL, STILL PICTURES, ETC. (Number of pages)

MOTION PICTURES (Number of feet)

SOUND RECORDINGS (Number of feet)

NA Administrative Use

Agency of Origin

Other Government

COMPARTMENT

13

RECORD NO

Jesse H. Kent land case entry file no. 66218 (15 May 1851), Springfield, Illinois land office, 160 acres, Illinois, Sangamon Co., Third Prime Meridian, Township 016N, Range 002W, Sections 21, Under Authority February 11, 1847: Scrip Warrant Act of 1847 (9 Stat. 123), Records of the Bureau of Land Management, Record Group 49, National Archives Building, Washington, DC. Entire file photographed by Michelle M. Roy, Sept. 2014.

February 11, 1847: Scrip Warrant Act of 1847  
 Springfield, Illinois  
 Jesse KENT  
 Document No. 66218 160A

DATE

RETURNED TO

DATE

DO NOT REMOVE FROM RECORDS

NA FO

Jesse H. Kent land case entry file no. 66218 (15 May 1851), Springfield, Illinois land office, 160 acres, Illinois, Sangamon Co., Third Prime Meridian, Township 016N, Range 002W, Sections 21, Under Authority February 11, 1847: Scrip Warrant Act of 1847 (9 Stat. 123), Records of the Bureau of Land Management, Record Group 49, National Archives Building, Washington, DC. Entire file photographed by Michelle M. Roy, Sept. 2014.

Acres

160 Acres

66.218.

Matthew Wilson  
father and heir at law  
of Thomas Wilson Dec'd  
Serg't in Capt Holloway's  
Company Missouri Volunteer

Patented to Jesse H. Kent.  
Assignee of said Matthew  
Wilson

E<sup>1</sup>/<sub>2</sub> N. E<sup>1</sup>/<sub>4</sub>

1125432

E<sup>1</sup>/<sub>2</sub> S. E<sup>1</sup>/<sub>4</sub> 21. 16. N. 21.

Springfield, Illinois. 160 Acres

Pat 13<sup>th</sup> May 1851

Rec Vol 92 fol 40

Kent

Jesse H. Kent land case entry  
file no. 66218 (15 May 1851),  
Springfield, Illinois land office,  
160 acres, Illinois, Sangamon  
Co., Third Prime Meridian,  
Township 016N, Range 002W,  
Sections 21, Under Authority  
February 11, 1847:  
Scrip Warrant Act of 1847 (9  
Stat. 123), Records of the  
Bureau of Land Management,  
Record Group 49, National  
Archives Building, Washington,  
DC. Entire file photographed  
by Michelle M. Roy, Sept. 2014.

66.218.

Matthew Wilson  
father and heir at law  
of Thomas S. Wilson Dec'd  
Serg't in Capt Holloway's  
company Missouri Volunteer

Patented to Isaac H. Kent.  
assignee of said Matthew  
Wilson

E<sup>1</sup>/<sub>2</sub> N. E<sup>1</sup>/<sub>4</sub> 1125432  
E<sup>1</sup>/<sub>2</sub> S. E<sup>1</sup>/<sub>4</sub> 21. 16. N. 21.  
Springfield, Minn. 160 Acres

Pat 13<sup>th</sup> May 1851  
Rec Vol 92 fol 45

Regt

Jesse H. Kent land case entry file no. 66218 (15 May 1851), Springfield, Illinois land office, 160 acres, Illinois, Sangamon Co., Third Prime Meridian, Township 016N, Range 002W, Sections 21, Under Authority February 11, 1847: ScripWarrant Act of 1847 (9 Stat. 123), Records of the Bureau of Land Management, Record Group 49, National Archives Building, Washington, DC. Entire file photographed by Michelle M. Roy, Sept. 2014.

1851  
Land Warrant  
No. 66, 218  
— # —

Jesse H. Kent  
land case entry  
file no. 66218  
(15 May 1851),  
Springfield,  
Illinois land  
office, 160 acres,  
Illinois,  
Sangamon Co.,  
Third Prime  
Meridian,  
Township  
016N, Range  
002W, Sections  
21, Under  
Authority  
February 11,  
1847:  
Scrip Warrant  
Act of 1847 (9  
Stat. 123),  
Records of the  
Bureau of Land  
Management,  
Record Group  
49, National  
Archives  
Building,  
Washington,  
DC. Entire file  
photographed  
by Michelle M.  
Roy, Sept. 2014.

**DEPARTMENT OF THE INTERIOR,**  
**OFFICE OF THE COMMISSIONER OF PENSIONS.**

**PAID**

It is hereby certified that a Land Warrant No. 11218 for 160 acres  
has been issued in the name of

Matthew Wilson  
father and heir at law of  
Thomas S. Wilson Dec. Deft.  
in Capt. Holloway's Company Missouri  
Volunteers

under date of November 23<sup>rd</sup> 1849 and will be deposited in  
the **GENERAL LAND OFFICE**, at the Seat of Government; and that pursuant  
to the provisions of the subjoined ninth section of the Act of Congress, approved on the  
11th day of February, 1847, entitled "An act to raise for a limited time an additional  
military force, and for other purposes," this Certificate of right to locate said warrant on any  
Quarter Section of land subject to private entry, will be received at  
any of the Land Offices of the United States, under the regulations and restrictions set forth in  
the accompanying statement of the Commissioner of the General Land Office.

After the location of this Certificate, it is to be surrendered to the General Land  
Office, whence the Patent will issue.

GIVEN under my hand, at the Pension Office,  
this 23<sup>rd</sup> day of Nov 1849

W. P. Thompson  
Louisville  
Ky.

J. S. Edwards  
Commissioner of Pensions

PRINTED BY GIDEON & CO. WASHINGTON, D. C.

For value received I, Matthew Wilson father and heir  
at law of Thomas S. Wilson deceased, do hereby sell and  
assign unto Vibe H. Kent all my right and  
title to the within Certificate or Warrant No 66,218 for 160  
acres of land.

Witness my hand this 1<sup>st</sup> day of December 1849.

Attest  
A. L. Thomason.

Matthew Wilson  
Father & heir at law of Thos S Wilson decd

V. B. de Normandie

Acknowledged before me, this 1<sup>st</sup> day of December  
1849. I also certify that the foregoing date, of this  
my certificate, to the above assignment was filled  
up by me, on the day on which the same was  
acknowledged before me in my official capacity  
as aforesaid.

Chas S. Tucker  
Noty Public Jefferson County

The Register will also examine the assignments (if any) and see that they have been made substantially, in accordance with the following form, to wit:

For value received, I, (or we) \_\_\_\_\_, do hereby sell and assign unto \_\_\_\_\_ all my (or our) right and title to the within certificate or warrant No. \_\_\_\_\_ for \_\_\_\_\_ acres of land.

Witness my hand this \_\_\_\_\_ day of \_\_\_\_\_, 184

Acknowledged before me, this \_\_\_\_\_ day of \_\_\_\_\_, 184

I also certify that the date of this my certificate to the foregoing assignment was filled up by me on the day on which the same was acknowledged before me in my official capacity as aforesaid.

Attest: A. B.  
C. D.

E. F., Notary Public, or Justice of the Peace.

If the assignment be acknowledged before any person not using a seal, it must be accompanied by a certificate, under seal from the proper officer, as to the official character of the person before whom the assignment may have been acknowledged. Should the assignment be made by an attorney for the warrantee, the power of attorney under which he acts must accompany the assignment; and, to avoid suspicion, assignment should in all cases, when practicable, be made on the back of the warrant.

Justices of the peace and notaries public are specially requested, in certifying to the acknowledgments of soldiers, either to powers of attorney, or assignments of warrants, to fill up the dates on the days on which such instruments are executed; as such blanks left by them, to be filled up after the emanation of the warrant, is improper on the part of such officer, and in fraud of the act of Congress upon that subject—as a matter of precaution, I also suggest, that whenever the soldier is unknown to the Justice or notary, proof or oath of identity should in all cases be required.

J. BUTTERFIELD,  
Commissioner of the General Land Office.

Registered this 27<sup>th</sup> day of Nov 1849.

*Handwritten notes in left margin:*  
The Register will also examine the assignments (if any) and see that they have been made substantially, in accordance with the following form, to wit:  
For value received, I, (or we) \_\_\_\_\_, do hereby sell and assign unto \_\_\_\_\_ all my (or our) right and title to the within certificate or warrant No. \_\_\_\_\_ for \_\_\_\_\_ acres of land.  
Witness my hand this \_\_\_\_\_ day of \_\_\_\_\_, 184  
Acknowledged before me, this \_\_\_\_\_ day of \_\_\_\_\_, 184  
I also certify that the date of this my certificate to the foregoing assignment was filled up by me on the day on which the same was acknowledged before me in my official capacity as aforesaid.  
Attest: A. B.  
C. D.  
E. F., Notary Public, or Justice of the Peace.

*Handwritten notes in right margin:*  
J  
P  
A  
B  
O

*Handwritten signature:*  
J. Butterfield

*Faint, mostly illegible text at the bottom of the page, possibly bleed-through from the reverse side.*

Land Warrant,  
No. 66,218

Register and Receiver's,  
No. 1082

Springfield Land Office, June 20<sup>th</sup> 1857.

We HEREBY CERTIFY, That the attached Military Bounty Land Warrant, No. 66,218 was on this day received at this office, from Jose H. Keut, of Franklin county, State of Illinois

Samuel A. King Register.

Walter Davis Receiver.

I, Jose H. Keut, of Franklin county, State of Illinois hereby locate the En. N. E. & En. S. E. 1/4 quarter of Section No. 31 in Township No. 16 North of Range No. 2 West in the District of Lands subject to sale at the Land Office at Springfield Illinois containing 160 acres, in satisfaction of the attached Warrant numbered 66,218

Witness my hand this 20<sup>th</sup> day of June A. D. 1857.

Attest:  
Samuel A. King Register. }  
Jose H. Keut  
Walter Davis Receiver. }

Land Office, July 20<sup>th</sup> 1857.

We HEREBY CERTIFY, That the above location is correct, being in accordance with law and instructions.

Walter Davis Receiver.



Land Warrant Certificate, No. 66,218

I, Jesse H. Kent

being desirous of locating

the E 1/2 N E 1/4 & E 1/2 S E 1/4

quarter of Section No. 21

in Township No. 16 North

of Range No. 2 West

in the District of Lands subject to sale at the Land Office at Springfield

Illinois with the attached Military Land Warrant Certificate, No. 66,218 issued under the provisions of the ninth Section of the Act of Congress, approved February 11th, 1847, do solemnly swear that from my own knowledge of the fact, after actual inspection of the said tract of land, on or about the 19<sup>th</sup> day of June

A. D. 1830 there was not at that time an actual settlement and cultivation upon any part of said land, nor was there any person or persons residing upon it;

And I do verily believe that there is no actual settlement and cultivation

or any person or persons residing upon any part of said land at this time.

Subscribed and sworn to before me, this 20<sup>th</sup> day of June A. D. 1830.

Jesse H. Kent

James A. King

Register of the Land Office.

I request my patent to be sent to

Jesse H. Kent land case entry file no. 66218 (15 May 1851), Springfield, Illinois land office, 160 acres, Illinois, Sangamon Co., Third Prime Meridian, Township 016N, Range 002W, Sections 21, Under Authority February 11, 1847: Scrip Warrant Act of 1847 (9 Stat. 123), Records of the Bureau of Land Management, Record Group 49, National Archives Building, Washington, DC. Entire file photographed by Michelle M. Roy, Sept. 2014.

1052  
Land Warrant

No. 66,218

11

Jesse H. Kent land case entry file no. 66218 (15 May 1851), Springfield, Illinois land office, 160 acres, Illinois, Sangamon Co., Third Prime Meridian, Township 016N, Range 002W, Sections 21, Under Authority February 11, 1847: Scrip Warrant Act of 1847 (9 Stat. 123), Records of the Bureau of Land Management, Record Group 49, National Archives Building, Washington, DC. Entire file photographed by Michelle M. Roy, Sept. 2014.

U.S. DEPARTMENT OF THE INTERIOR  
**BUREAU OF LAND MANAGEMENT** *PRIVATE CLAIMS* **General Land Office Records**

[Home](#) | 
 [Search Documents](#) | 
 [Reference Center](#) | 
 [Support](#) | 
 [Shopping Cart](#)

[Search Documents](#) | 
 [Results List](#) | 
 [Patent Details](#)

Accession Nr: **MW-1063-045** | 
 Document Type: **Military Warrant** | 
 State: **Illinois** | 
 Issue Date: **5/15/1851** | 
 Cancelled: **No**

[Patent Details](#) | 
 [Patent Image](#) | 
 [Related Documents](#) | 
 [Printer Friendly](#)

**Names On Document**

	KENT, JESSE H,
	WILSON, MATTHEW,
	WILSON, THOMAS S
<b>Military Rank:</b>	---

**Miscellaneous Information**

<b>Land Office:</b>	Springfield
<b>US Reservations:</b>	No
<b>Mineral Reservations:</b>	No
<b>Tribe:</b>	---
<b>Militia:</b>	---
<b>State In Favor Of:</b>	---
<b>Authority:</b>	February 11, 1847: ScripWarrant Act of 1847 (9 Stat. 123)
<b>General Remarks:</b>	Missing State And Land Office On Document Verified From Tract Book

**Document Numbers**

<b>Document Nr:</b>	66218
<b>Misc. Doc. Nr:</b>	---
<b>BLM Serial Nr:</b>	---
<b>Indian Allot. Nr:</b>	---
<b>Coal Entry. Nr:</b>	---

**Survey Information**

<b>Total Acres:</b>	160.00
<b>Survey Date:</b>	---
<b>Geographic Name:</b>	---
<b>Metes/Bounds:</b>	No

**Land Descriptions**

Map	State	Meridian	Twp - Rng	Aliquots	Section	Survey #	County
<input type="checkbox"/>	IL	3rd PM	016N - 002W	E½NE¼	21		Sangamon
<input type="checkbox"/>	IL	3rd PM	016N - 002W	E½SE¼	21		Sangamon



# THE UNITED STATES OF AMERICA,

To all to whom these presents shall come, Greeting:

**KNOW YE,** That in pursuance of the Act of Congress, entitled "An act to raise for a limited time an additional military force, and for other purposes," approved February 11th, 1847,

*Matthew Wilson, father and heir at law of Thomas S. Wilson, deceased, Sergeant in Captain Malloway's Company Missouri Volunteers,*

having deposited in the **GENERAL LAND OFFICE** a **WARRANT** in *his* favor numbered *66.218*

**THERE IS THEREFORE GRANTED BY THE UNITED STATES,** unto *Ceppé M. Went,* assignee of said *Matthew Wilson,* and to his heirs, the East half of the North East quarter and the East half of the South East quarter of Section Twenty one, in Township sixteen North, of Range Two West, containing One hundred and sixty acres,

according to the official Plat of the Survey of the said Land returned to the **GENERAL LAND OFFICE** by the **SURVEYOR GENERAL,** which said tract *has* been located in satisfaction of the above mentioned Warrant, in pursuance of the Act of Congress above mentioned, approved February 11th, 1847. **TO HAVE AND TO HOLD** the said *parts of said* section of land, with the appurtenances thereof, unto the said

*Ceppé M. Went, and to his*

heirs and assigns forever.

**IN TESTIMONY WHEREOF, I,** *Millard Fillmore*  
**PRESIDENT OF THE UNITED STATES OF AMERICA,** have caused these letters to be made Patent, and the **SEAL OF THE GENERAL LAND OFFICE** to be hereunto affixed.

GIVEN under my hand, at the CITY OF WASHINGTON, the

*fifteenth* day of *May*

in the year of our Lord one thousand eight hundred and *fifty one* and of the INDEPENDENCE OF THE UNITED STATES the seventy-*fifth*.



BY THE PRESIDENT: *Millard Fillmore*

By *Alex McCormick* *Apt. Sec'y.*

*E. J. Terry* Recorder of the General Land Office.

1125432

U.S. DEPARTMENT OF THE INTERIOR *PRIVATE CLAIMS*  
**BUREAU OF LAND MANAGEMENT** General Land Office Records


BLM

[Home](#) | 
 [Search Documents](#) | 
 [Reference Center](#) | 
 [Support](#) | 
 [Shopping Cart](#)

[Search Documents](#) | 
 [Results List](#) | 
 [Patent Details](#)

**Accession Nr:** [MW-1063-045](#) | 
 **Document Type:** [Military Warrant](#) | 
 **State:** [Illinois](#) | 
 **Issue Date:** [5/15/1851](#) | 
 **Cancelled:** [No](#)

[Patent Details](#) | 
 [Patent Image](#) | 
 [Related Documents](#)

[Printer Friendly](#)
















Below are documents matching the following **land description** from the current document: [IL 3rd PM Township 16.0N Range 2.0W Section 21](#)

**Patents**

**Surveys**

**LSR**

**CDI**

Image	Accession	Names 	Date	Doc #	State	Meridian	Twp - Rng	Aliquots	Sec. #	County
	<a href="#">MW-0975-366</a>	 BONDURANT, JOSEPH,  COX, JOHN H	4/1/1848	3896	IL	3rd PM	016N - 002W	S½NW¼	21	Sangamon
							016N - 002W	N½SW¼	21	Sangamon
	<a href="#">MW-1061-053</a>	 BONDURANT, JOSEPH,  DRAGOE, THOMAS	4/25/1851	57347	IL	3rd PM	016N - 002W	W½NE¼	21	Sangamon
							016N - 002W	N½NW¼	21	Sangamon
	<a href="#">MW-1061-062</a>	 BONDURANT, JOSEPH,  GLENN, SAMUEL R	4/25/1851	57346	IL	3rd PM	016N - 002W	W½SE¼	21	Sangamon
							016N - 002W	S½SW¼	21	Sangamon
	<a href="#">MW-1063-045</a>	 KENT, JESSE H,  WILSON, MATTHEW,  WILSON, THOMAS S	5/15/1851	66218	IL	3rd PM	016N - 002W	E½NE¼	21	Sangamon
							016N - 002W	E½SE¼	21	Sangamon