

No. 1375

LAND OFFICE, Wapakonetta Ohio April 4 1833

IT IS HEREBY CERTIFIED, That, in pursuance of Law, Hannah Kent

of Allen County Ohio on this day purchased of the Register of this Office,
 the lot or Whalf & N E q of S E q & S E q of S W q of section number
 Six in township number five South of range
 number seven East containing one
 hundred and sixty acres, at the rate of one dollar and twenty five cents per acre, amounting to
 Two hundred dollar and cents, for which the said
 Hannah Kent has made payment in full as required by law.

NOW THEREFORE BE IT KNOWN, That, on presentation of this certificate to the Commis-
 sioner of the General Land Office, the said Hannah Kent

shall be entitled to receive a patent

for the lot above described.

Wm. Byrhone Register.

Hannah Kent (of Allen Co., Ohio) Land Case Entry File
 No. 1375, 08 October 1835, Under Authority of April 24,
 1820: Sale-Cash Entry (3 Stat. 566), Wapakonetta, Ohio
 Land Office, Records of the Bureau of Land Management,
 Record Group 49, National Archives Building, Washington,
 DC. Entire file photographed by Michelle M. Roy, March
 2013.

Receiver's Office at Wapakonetta Ohio

April 7th 1833.

No. 1375

Received from Hannah Kent of Allen county Ohio

the sum of two hundred dollars and cents,
 being in full payment for the West half of North East q of South East quarter of section No. six
 No. five South of range No. seven East containing one hundred & sixty acres,
 at \$1 $\frac{25}{100}$ per acre.

\$200

Robt. Summers Receiver.

Certificate.
No. 1375

The United States of America.

To all to whom these presents shall come, Greeting:

OKD
Whereas, Hannah Kent of Allen County, Ohio, has deposited in the General Land Office of the United States, a certificate of the Register of the Land Office at ~~Wapau~~ *Wapaukonetta*, whereby it appears that full payment has been made by the said Hannah Kent according to the provisions of the act of Congress of the 24th of April, 1820, entitled "An act making further provision for the sale of the Public Lands," for The west-half and the north east quarter of the south east quarter and the south east quarter of the south west-quarter of section six, in Township five south of range seven east in the district of lands subject to sale at ~~Wapau~~ *Wapaukonetta*, Ohio containing one hundred and sixty acres according to the official plat of the survey of the said Lands, returned to the General Land Office by the Surveyor General, which said tract has been purchased by the said Hannah Kent

NOW KNOW YE, That the **UNITED STATES OF AMERICA,** in consideration of the premises, and in conformity with the several acts of Congress, in such case made and provided, have given and granted, and, by these presents, do give and grant, unto the said Hannah Kent and to her heirs, the said tract above described: To Have and to Hold the same, together with all the rights, privileges, immunities and appurtenances, of whatsoever nature thereunto belonging, unto the said Hannah Kent and to her heirs and assigns forever.

In testimony whereof, I,

Andrew Jackson

PRESIDENT OF THE UNITED STATES OF AMERICA, have caused these Letters to be made Patent, and the Seal of the General Land Office to be hereunto affixed.

Given under my hand, at the City of Washington, the *eight* day of *April* in the year of our Lord one thousand eight hundred and *thirty five* and of the Independence of the United States the *fifty ninth*. *Sixtieth*

Andrew Jackson,

By the President:

Ethan A. Brown

By *A J Donelson* Sec'y

Elijah Hayward

Commissioner of the General Land Office.

U.S. DEPARTMENT OF THE INTERIOR
BUREAU OF LAND MANAGEMENT *PRIVATE CLAIMS* **General Land Office Records**


BLM


[Search Documents](#)
[Reference Center](#)
[Support](#)
[Shopping Cart](#)


[Search Documents](#)
[Results List](#)
[Patent Details](#)

Accession Nr: [OH0620__267](#)
 Document Type: [State Volume Patent](#)
 State: [Ohio](#)
 Issue Date: [10/8/1835](#)
 Cancelled: [No](#)

[Patent Details](#)
[Patent Image](#)
[Related Documents](#)

[Printer Friendly](#)



















Below are documents matching the following **land description** from the current document: [OH 1st PM Township 5.0S Range 7.0E Section 6](#)

Patents

[Surveys](#)

[LSR](#)

[CDI](#)

Image	Accession	Names ↑	Date	Doc #	State	Meridian	Twp - Rng	Aliquots	Sec. #	County
	OH0650__291	 EDMISTON, DAVID	10/7/1835	2845	OH	1st PM	005S - 007E	NW¼	6	Auglaize
	OH0650__293	 EDMISTON, DAVID	10/7/1835	2847	OH	1st PM	005S - 007E	SW¼NE¼	6	Auglaize
	OH0630__290	 HOWELL, JOSEPH	10/9/1835	1829	OH	1st PM	005S - 007E	W½SW¼	6	Auglaize
	OH0620__267	 KENT, HANNAH	10/8/1835	1375	OH	1st PM	005S - 007E	W½SE¼	6	Auglaize
							005S - 007E	NE¼SE¼	6	Auglaize
	OH1840__331	 KENT, WILLIAM J	8/7/1850	2499	OH	1st PM	005S - 007E	SE¼SW¼	6	Auglaize
	OH0640__288	 SPEES, MATTHIAS	10/16/1835	2331	OH	1st PM	005S - 007E	NE¼SW¼	6	Auglaize
	OH0690__009	 VANFLEET, PHELIX W,  KIRKBRIDE, ABEL	3/15/1837	4562	OH	1st PM	005S - 007E	SE¼SE¼	6	Auglaize
	OH0660__359	 WILLIAMS, GEORGE W	9/15/1835	3409.5	OH	1st PM	005S - 007E	N½NE¼	6	Auglaize



[USA.GOV](#) | [No Fear Act](#) | [DOI](#) | [Disclaimer](#) | [About BLM](#) | [Notices](#) | [Get Adobe Reader®](#)
[Privacy Policy](#) | [FOIA](#) | [Kids Policy](#) | [Contact Us](#) | [Accessibility](#) | [Site Map](#) | [Home](#)