

	items)	PHOTOS, ETC. (Number of pages)	PICTURES (Number of feet)	SOUND RECORDINGS (Number of feet)	Agency of Origin
AL					Other Government
					Nongovernment
					REQUEST HANDLED BY
AREA	2W35	ROW 3	COMPARTMENT 29		SHELF 4

April 24, 1820 Sale-Cash Entry  
 Land Office: Kirwin, KANSAS  
 Catherine KENT  
 Doc. No. 6317  
 160 Acres

	DATE	RETURNED TO

RECORDS ADMINISTRATION **DO NOT REMOVE FROM RECORDS**

# The United States of America.

CERTIFICATE }  
 No. 6317 } To all to whom these presents shall come, Greeting:

Whereas, *Catharine Kent of Norton County, Kansas*

has deposited in the GENERAL LAND OFFICE of the United States a Certificate of the Register of the Land Office at *Winvin Kansas*, whereby it appears that full payment has been made by the said *Catharine Kent*

according to the provisions of the Act of Congress of the 24th of April, 1820, entitled "An Act making further provision for the sale of the Public Lands," and the acts supplemental thereto, for *the North East quarter of Section Seventeen in Township One South of Range Twenty Three West of the Sixth Principal Meridian in Kansas containing one hundred and sixty acres*

according to the official plat of the survey of the said lands returned to the General Land Office by the Surveyor General, which said tract has been purchased by the said *Catharine Kent*

Now know ye, That the United States of America, in consideration of the premises, and in conformity with the several acts of Congress in such case made and provided, HAVE GIVEN AND GRANTED, and by these presents DO GIVE AND GRANT, unto the said *Catharine Kent*

and to *her* heirs, the said tract above described: To HAVE AND TO HOLD the same, together with all the rights, privileges, immunities, and appurtenances, of whatsoever nature, thereunto belonging, unto the said

*Catharine Kent*

and to *her* heirs and assigns forever.

In testimony whereof, I *Grover Cleveland*

PRESIDENT OF THE UNITED STATES OF AMERICA, have caused these letters to be made patent, and the seal of the General Land Office to be hereunto affixed.

Given under my hand, at the City of Washington, the *Fifth* day of *January*, in the year of our Lord one thousand eight hundred and *Eighty Nine*, and of the Independence of the United States the one hundred and *Thirteenth*

BY THE PRESIDENT:

*Grover Cleveland*

By

*M McKean*

Secretary.

*Robt W Ross*

Recorder of the General Land Office.



22170

[4-189.]

No. 6317

# CASH ENTRY.

LAND OFFICE AT

*Kirwin Kansas*

Sec. *17*, Town. *1*, Range *23*

*Recommended for Pat. by  
W. O. "O." Mar. 31. 1888.  
E. B. Wilson & Co.*

Land Case Entry File, Catherine "Kate" Kent of Davis Co., Iowa, Under Authority of April 24, 1820: Sale-Cash Entry (3 Stat. 566), Kirwin (Kansas) Land Office, Document No. 6317, 40 Acres, Records of the Bureau of Land Management, Record Group 49, National Archives Building, Washington, DC. Entire file photographed by Michelle M. Roy, June 2013.

Approved \_\_\_\_\_,

by \_\_\_\_\_, Clerk.

Division \_\_\_\_\_

Patented *Jan 5 - 1889*

Recorded Vol. *7*, Page *307*

*32-246*

P. O., C. H., Pre. No. 6317 ✓  
District, Kirwin Kansas ✓  
No. of acres, 100 ✓  
Errors in description, \_\_\_\_\_

Date of Settlement, \_\_\_\_\_  
" " Entry (in Hds.), Aug 18 1886 ✓  
" " Residence, Med 9 1886 ✓  
" " Proof, Nov 17 1887 ✓

" Advertised, \_\_\_\_\_  
" of Certificate, Nov 20 1887 ✓  
Officer taking proof, Probate clk. ✓  
" advertised, Probate judge ✓  
No. of weeks advertised, Six ✓

Proof by Clmt., ~~Widow, Heir, Admr, G'n~~ ✓  
Improvements, Sod house 12x32 ✓  
Stable, Well, 80 acres fenced ✓  
35 acres cultivated ✓

Value of \$43500 ✓  
Acres broken, 35 ✓  
" in crop, 35; No. of seasons, 2 ✓  
Kind of crops, Corn ✓

Residence claimed, 1 Yrs., 8 Mos., 8 Days. ✓  
Military or Naval service claimed, \_\_\_\_\_  
" " " " verified, \_\_\_\_\_  
No. of absences, None ✓  
Total duration, \_\_\_\_\_  
Cause, \_\_\_\_\_ ✓

Native-born—~~Naturalized~~ ✓  
Claimant's family, Self & 4 Children ✓  
Supplemental proof, \_\_\_\_\_

Papers missing, \_\_\_\_\_

REMARKS,

Ref mvr by  
Lab

Examined 11 day of Feb., 1888.

J. A. B.

Land Case Entry File,  
Catherine "Kate" Kent of  
Davis Co., Iowa, Under  
Authority of April 24, 1820:  
Sale-Cash Entry (3 Stat. 566),  
Kirwin (Kansas) Land Office,  
Document No. 6317, 40 Acres,  
Records of the Bureau of Land  
Management, Record Group 49,  
National Archives Building,  
Washington, DC. Entire file  
photographed by Michelle M. Roy,  
June 2013.

Homestead Affidavit.

4--089.

BOSTON COURIER JOBBER DEPARTMENT, BOSTON, MASS.,  
MEASUREMENTS, STATIONERY AND ALL KINDS OF BLANKS.

(Under section 2294, Revised Statutes, for settlers who cannot appear at the District Land Office.)

OFFICE OF THE CLERK OF THE COURT FOR Norton COUNTY.

I, Kate Kent, of Norton Co. Kas.

having filed my Homestead Application No. 22173, do solemnly swear that I am  
a native born citizen of the United States,  
over the age of 21 years, the head  
of a family and a widow,

that said application No. 22173 is made for the purpose of actual settlement and cultivation; that said  
entry is made for my exclusive use and benefit, and not directly or indirectly for the use or benefit of any other  
person or persons whomsoever; that I am now residing on

the land I desire to enter, and that I have made a bona fide improvement and settlement thereon; that said set-  
tlement was commenced March 9<sup>th</sup> 1886, that my improvements consist of

2nd house 12 x 16 ft. stable, well,  
30 acres broken, 90 acres fenced

and that the value of the same is \$ 400<sup>00</sup>; that owing to great distance

I am unable to appear at the District Land office to make this affidavit, and that I have never before made a  
homestead entry ~~except~~

Kate Kent



Sworn to and subscribed before me, this

14<sup>th</sup>

day of

August 1886

W. E. Case

Clerk of the Court for

Norton Co

Kans.

NOTE.—The claimant must fill up the blank places above, showing whether he is the head of a family or over  
twenty-one years of age; whether a native citizen, or has declared his intention to become a citizen; whether he and  
his family, or some member thereof, is residing on the land, giving the date of actual settlement, describing the  
dwelling-house and improvements, and stating the value of the same, and stating reason for not appearing at the  
District Land Office. If claimant ever before made a homestead entry, describe the same; if not, draw a line over  
the word "except."

1407

Land Office at Kirwin, Kas., Oct. 1, 1887.  
Notice is hereby given that the following named settler has filed notice of his intention to make final proof in support of his claim, and that said proof will be made before the Probate Judge at Norton Kansas, on Nov. 17 1887, viz:

KATE KENT, H E No. 22173, for the ne qr sec 17, town 1 s range 23 w.

He names the following witnesses to prove his continuous residence upon, and cultivation of, said land, viz:

George W Lockwood, Benton Garrison and Merritt Allen, of Hannibal, Kas., and Edward Patrick, of Norton, Kas.

79

H A Yonge Register.

Land Case Entry File, Catherine "Kate" Kent of Davis Co., Iowa, Under Authority of April 24, 1820:  
Sale-Cash Entry (3 Stat. 566), Kirwin (Kansas) Land Office, Document No. 6317, 40 Acres,  
Records of the Bureau of Land Management, Record Group 49, National Archives Building,  
Washington, DC. Entire file photographed by Michelle M. Roy, June 2013.

1367

Land Office at Kirwin, Kas., Oct. 1, 1887.  
Notice is hereby given that the following homestead settler has filed notice of his intention to make all proof in support of his claim, and that said proof will be made before the Probate Judge at Norton Kansas, on Nov. 17 1887, viz:  
KATE KENT, H E No. 22173, for the ne qr sec town 1 s range 23 w.  
He names the following witnesses to prove his continuous residence upon, and cultivation of, said land, viz:  
George W. Lockwood, Clayton Garrison and Mitt Allen, of Norton, Kas., and Edward Erick, of Norton, Kas.  
H A Young, Notary Public.



*W. S. Miles* being duly sworn, on oath, says: That he is *Editor* of the NORTON DEMOCRAT, a newspaper printed and published weekly at Norton, in Norton Co., Kansas, and of general circulation in said county, and that the notice, of which the annexed is a true copy, was duly and regularly printed and published in said newspaper for a period of *five* successive weeks, to-wit:

*Oct 7 1887; Oct 14 1887; Oct 21 1887;*  
*Oct 28 1887; Nov. 4 1887; Nov. 11 1887.*

*W. S. Miles*  
Subscribed and sworn to before me this *17* day of *Nov* 1887.  
*W. L. Johnson* Notary Public.  
Commission expires *May 12<sup>th</sup>* 188*9*.

Land Office at *KIRWIN, KANS.*

*November 22<sup>nd</sup>, 1887*

Land Case Entry File, Catherine "Kate" Kent of Davis Co., Iowa, Under Authority of April 24, 1820:  
Sale-Cash Entry (3 Stat. 566), Kirwin (Kansas) Land Office, Document No. 6317, 40 Acres,  
Records of the Bureau of Land Management, Record Group 49, National Archives Building,  
Washington, DC. Entire file photographed by Michelle M. Roy, June 2013.

1407

No. 1.-Homestead.

4-348.

Land Office at Kirwin Kansas

I, Kate Kent, of Norton County,

do hereby give notice of my intention to make final proof to establish my claim to the land above described, and

that I expect to prove my residence and cultivation before Probate Judge

on the 17<sup>th</sup> day of Nov 1887

by two of the following witnesses:

- George W Lockwood of Hamback Kansas
- Edward Patrick of Norton "
- Benton Gainers of Hamback "
- Merritt Allen of Norton "

Kate Kent  
(Signature of Claimant.)

Land Office at Kirwin Kansas

Notice of the above application will be published in the Democrat printed at Norton, which I hereby designate as the newspaper published nearest the place described in said application.

H. A. Young  
Register.

NOTICE TO CLAIMANT. Give time and place of proving up and name and title of the officer before whom proof is to be made; also give names and postoffice addresses of four neighbors, two of whom must appear as witnesses.



HOMESTEAD, PRE-EMPTION, AND COMMUTATION PROOF.

TESTIMONY OF CLAIMANT.

Full and Specific Answers must be given to each Question. Evasive Answers will be Fatal to the Proof.

Kate Kent, claimant, being first duly sworn, testifies as follows:

Question 1.—What is your correct name, your age, and occupation? If employed by any person, state by whom

Ans. Kathrine Kent age 46 years Homekeeper <sup>no one</sup> employed

Question 2.—What is your post-office address?

Ans. Weston Weston County

Question 3.—Are you the identical person who made pre-emption filing No. (or homestead entry No. 22173) at the

Ans. Weston land office on the 18<sup>th</sup> day August, 1886 and

what is the true description of the land now claimed by you?

Ans. I am No 4 Sec 17 T one R 23 Rolling Prairie Land

Question 4.—Where did you live before settling upon this land, and what was your occupation?

Ans. Davis County Iowa Farmer and homekeeper

Question 5.—Are you a citizen of the United States, or have you declared your intention to become such?

Ans. I am a native born citizen of the United States

(In case the party is of foreign birth, a copy of his declaration of intention to become a citizen or full naturalization certificate, officially certified, must be filed with the case. The latter is only required in final homestead entries.)

Question 6.—Are you interested in any other entry or filing than the one upon which you now seek to make proof?

Ans. No

Question 7.—Have you ever made a pre-emption filing for any other tract of land, or made any other homestead entry or filing or entry of any kind? (Answer each question separately, describe the land, and state what disposition you made of your claim.)

Ans. No I have not

Question 8.—Is your present claim within the limits of an incorporated town or selected site of a city or town, or used in any way for trade and business?

Ans. No

Question 9.—What is the character of the land? Is it timber, mountainous, prairie, grazing, or ordinary agricultural land? State its kind and quality, and for what purpose it is most valuable.

Ans. Prairie Ordinary Agricultural most valuable for farming

Question 10.—Is the land valuable for coal, iron, stone, or minerals of any kind? Has any coal or other minerals been discovered thereon, or is any coal or mineral known to be contained therein? Are there any indications of coal, salines, or minerals of any kind on the land? If so, describe what they are.

Ans. No

Question 11.—If the land is timber land, state the kind, quality, and amount of timber thereon at date of initiating your claim, the amount still standing, how much has been cut and removed, and by whom, and whether the same has been disposed of, and to whom; also whether any other person than yourself has...

Land Case Entry File, Catherine "Kate" Kent of Davis Co., Iowa, Under Authority of April 24, 1820: Sale-Cash Entry (3 Stat. 566), Kirwin (Kansas) Land Office, Document No. 6317, 40 Acres, Records of the Bureau of Land Management, Record Group 49, National Archives Building, Washington, DC. Entire file photographed by Michelle M. Roy, June 2013.

Quos. 12.—If the land is used for grazing purposes, state how and by whom it is used, and by what fence or other inclosure, and who owns or controls the range or inclosure.

Ans. Not used for grazing nor within any stock range fenced or other inclosure

Quos. 13.—When did you first make an actual personal settlement on this land? State what you did to make such settlement, and the character and value of the improvements you then placed upon the land.

Ans. March 9<sup>th</sup> 1886 I bought the improvements Val \$350<sup>00</sup>

Quos. 14.—Was the land occupied by any other person when you made such settlement? If so, state who lived there, and how you obtained possession.

Ans. No it was not

Quos. 15.—When did you actually move on this land and commence living permanently thereon?

Ans. March 9<sup>th</sup> 1886

Quos. 16.—Where has been your actual personal residence and home during the whole time since the date of this filing or entry?

Ans. on this land

Quos. 17.—Has your residence on the land now claimed been actual or constructive, continuous or at intervals? Explain what you mean by actual continuous residence.

Ans. Actual Continuous I mean by actual continuous residence by living there all the time and having no other home

Quos. 18.—Have you resided or boarded elsewhere than on this land since commencing your residence thereon? If so, state when and where, how often, and for how long?

Ans. No I have not

Quos. 19.—Where have you voted since establishing residence on this land, and where did you last vote, and how long have you voted there?

Ans. Not voted

Quos. 20.—How many times have you been absent from said tract since you commenced actual residence thereon? Give the dates when each absence commenced and terminated, and the cause therefor.

Ans. Not been absent

Quos. 21.—Have you a family, and of whom does your family consist?

Ans. Yes My self and four children

Quos. 22.—Has your family resided with you on this claim? If so, state when they moved on the land, how long they have lived there, and whether they actually reside there still.

Ans. they have March 9 1886 lived there ever since and still reside there

Quos. 23.—If your family has been absent any part of the time since moving on the land, state the causes for and the dates when each absence commenced and terminated.

Ans. Not been absent

Quos. 24.—When and by whom was your house built? Is it habitable at all seasons of the year?

Ans. My house was built by Patrick Calligan I bought the improvements of him Gov State when it is habitable at all seasons of the year

Land Case Entry File, Catherine "Kate" Kent of Davis Co., Iowa, Under Authority of April 24, 1820: Sale-Cash Entry (3 Stat. 566), Kirwin (Kansas) Land Office, Document No. 6317, 40 Acres, Records of the Bureau of Land Management, Record Group 49, National Archives Building, Washington, DC. Entire file photographed by Michelle M. Roy, June 2013.

Ques. 25.—Did you and your family live in said house during all of each or any winter since the date of your filing or entry? If not, state the duration and causes of each absence.

Ans. *You we have lived there continuous since March 7<sup>th</sup> 1886 to the present time*

Ques. 26.—If your family has not lived with you on this claim since the date of your filing or entry, state the causes therefor, where they did reside, and where they are now living.

Ans. *They have lived with me*

Ques. 27.—Do you own any other residence house than the one now on your claim? If so, state where, and who occupies the same.

Ans. *No I do not*

Ques. 28.—Describe fully the house on this claim, giving value thereof; also describe fully all other improvements thereon of whatever kind, giving the value of each and total value of all improvements.

Ans. *Said house 12+3/4 feet inside two rooms  
2 doors 4 windows Plastered Board floor Val \$150<sup>00</sup>  
Stable Val \$75<sup>00</sup> well Val \$40<sup>00</sup> 35 Acres in Cultivation  
Val \$70<sup>00</sup> About 80 Acres fenced Val \$100<sup>00</sup>*

*Total Val \$435<sup>00</sup>*

Ques. 29.—What farm implements do you own and use on this claim? State kind and number, and how long you have owned the same.

Ans. *1 Plow 1 Cultivator Owned them since the Spring of 1886*

Ques. 30.—What domestic animals and live stock do you own and keep on this claim? State kind and number of each kind.

Ans. *6 Horses 1 Cow 2 Hogs Chickens  
P.C.*

Ques. 31.—State what articles of furniture of every kind you keep and use in your residence on this claim, and how long you have had them there.

Ans. *3 Bed Steads and bedding 2 tables 7 Chairs  
1 Safe Sewing Machine two Stoves Dish  
had them there since March 7 1886*

Ques. 32.—Have you any personal property or live stock of any kind elsewhere than on this claim? If so, describe the same, and state where the same is kept.

Ans. *No I have not*

Ques. 33.—How many seasons have you raised crops on this land, and what kind of crops have you raised each season?

Ans. *Two Seasons Corn*

Ques. 34.—How many acres have you put in crops each year, and how much did you raise? State the amount in bushels of each kind.

Ans. *35 Acres I put in each year how much in bushels  
as I did not measure it but I had good crops each year*

Ques. 35.—Have you the land in crop this year, or is it prepared for cropping the coming season? How much of the land is so cropped or prepared?

Ans. *Yes 35 in Prep*

Ques. 36.—Do you carry on any trade, profession, or business elsewhere than on this land? If so, state what business you have been engaged in while claiming this land, where it was carried on, and the distance from your claim.

Ans. *No*

Ques. 37.—If you have been employed in working for others away from this claim since you established residence thereon, state when, where, and for whom, in what occupation or capacity, how long you have so worked, and where you staid and lived during that time.

Ans. *Not been employed away working  
for others*

Land Case Entry File, Catherine "Kate" Kent of Davis Co., Iowa [b. abt. 1841, a Widow with four children] Under Authority of April 24, 1820: Sale-Cash Entry (3 Stat. 566), Kirwin (Kansas) Land Office, Document No. 6317, 40 Acres, Records of the Bureau of Land Management, Record Group 49, National Archives Building, Washington, DC. Entire file photographed by Michelle M. Roy, June 2013.

Ques. 28.—Where are you assessed for taxes, personal, real estate, or license, and when and where have you paid taxes since claiming this land?

Ans. *Uldine township pay taxes at Weston*

Ques. 30.—Are the improvements on this land assessed for taxes; if so, at what valuation? Have such taxes been paid; if so, when and by whom?

Ans. *No*

Ques. 40.—What use is made of this land, and who, besides yourself and family, uses it or causes it to be used?

Ans. *Farming No one*

Ques. 41.—Have you sold, transferred, or mortgaged this land, or offered or agreed to sell or dispose of it, and at what price?

Ans. *No I have not*

Ques. 42.—Do you make this entry in the interest or for the benefit of any one else, or has any person other than yourself and family any interest, immediate or prospective, in this entry? If so, state for whom the entry is made.

Ans. *No for myself and family only*

Ques. 43.—Has any person paid your expenses for making this entry, or paid you wages or a salary on condition that you make said entry, or agreed to do either, or agreed to pay the entry money for you, or to pay the fees or commissions, with the agreement or understanding that you will deed the land after entry is made?

Ans. *No there is nothing of the kind*

Ques. 44.—Do you make this entry in good faith, for the exclusive purpose of a home and farm for yourself and family?

Ans. *I do*

[Signature of claimant.]

*Catharine Kent*

I hereby certify that each question in the foregoing deposition was orally propounded to the said *Catharine*

*Kent* and the foregoing answers severally given by him thereto before he signed the same and after

being sworn according to law; that the said *Catharine Kent* is to me personally known (or satisfactorily identified by *J. C. Kennedy*) as the person he represents himself to be in making this proof; that I have called his attention to the laws and penalties against false swearing, and that the foregoing deposition was sworn to and subscribed before me this *17<sup>th</sup>* day of *November*, A. D. 188*7*



*Wilson Adams*

*Notary Judge*

*and officio clerk of said court*

TESTIMONY OF CLAIMANT.

Pre. D. S. No.

*6317*

Orig. Hd. No. *22173* / E. C. No.

NAME OF CLAIMANT.

*Catharine Kent*

LAND OFFICE AT

*Kirwin Missouri*

Approved:

*H. C. Phelps* Register.

*A. J. Harris* Receiver.

[780-100 K.]

[4-369a.1]

[Home](#)
[Search Documents](#)
[Reference Center](#)
[Support](#)
[Shopping Cart](#)

[Search Documents](#)
[Results List](#)
[Patent Details](#)

Accession Nr: [KS1740\\_\\_304](#)
 Document Type: [State Volume Patent](#)
 State: [Kansas](#)
 Issue Date: [1/5/1889](#)
 Cancelled: [No](#)

[Patent Details](#)
[Patent Image](#)
[Related Documents](#)
[Printer Friendly](#)

Names On Document		Miscellaneous Information	
<input type="checkbox"/> <a href="#">KENT, CATHARINE</a>		Land Office:	<a href="#">Kirwin</a>
		US Reservations:	<a href="#">No</a>
		Mineral Reservations:	<a href="#">No</a>
		Tribe:	<a href="#">---</a>
		Militia:	<a href="#">---</a>
		State In Favor Of:	<a href="#">---</a>
		Authority:	<a href="#">April 24, 1820: Sale-Cash Entry (3 Stat. 566)</a>
		General Remarks:	<a href="#">---</a>
Military Rank:	<a href="#">---</a>		

Document Numbers		Survey Information	
Document Nr:	<a href="#">6317</a>	Total Acres:	<a href="#">160.00</a>
Misc. Doc. Nr:	<a href="#">---</a>	Survey Date:	<a href="#">---</a>
BLM Serial Nr:	<a href="#">---</a>	Geographic Name:	<a href="#">---</a>
Indian Allot. Nr:	<a href="#">---</a>	Metes/Bounds:	<a href="#">No</a>
Coal Entry. Nr:	<a href="#">---</a>		

**Land Descriptions**

Map	State	Meridian	Twp - Rng	Aliquots	Section	Survey #	County
<input type="checkbox"/>	<a href="#">KS</a>	<a href="#">6th PM</a>	<a href="#">001S - 023W</a>	<a href="#">NE¼</a>	<a href="#">17</a>		<a href="#">Norton</a>



[USA.GOV](#) | 
 [No Fear Act](#) | 
 [DOI](#) | 
 [Disclaimer](#) | 
 [About BLM](#) | 
 [Notices](#) | 
 [Get Adobe Reader®](#)  
[Privacy Policy](#) | 
 [FOIA](#) | 
 [Kids Policy](#) | 
 [Contact Us](#) | 
 [Accessibility](#) | 
 [Site Map](#) | 
 [Home](#)

U.S. DEPARTMENT OF THE INTERIOR *PRIVATE CLAIMS*  
**BUREAU OF LAND MANAGEMENT** General Land Office Records

BLM

[Home](#) | 
 [Search Documents](#) | 
 [Reference Center](#) | 
 [Support](#) | 
 [Shopping Cart](#) 










[Search Documents](#) | 
 [Results List](#) | 
 [Patent Details](#)

Accession Nr: [KS1740\\_\\_304](#) | 
 Document Type: [State Volume Patent](#) | 
 State: [Kansas](#) | 
 Issue Date: [1/5/1889](#) | 
 Cancelled: [No](#)

[Patent Details](#) | 
 [Patent Image](#) | 
 [Related Documents](#) | 
 [Printer Friendly](#) 

Below are documents matching the following **land description** from the current document: [KS 6th PM Township 1.0S Range 23.0W Section 17](#)

- Patents ▶
- [Surveys](#)
- [LSR](#)
- [CDI](#)

Image	Accession	Names 	Date	Doc #	State	Meridian	Twp - Rng	Aliquots	Sec. #	County
	<a href="#">TC-0203-040</a>	 BETTERTON, GEORGE R	9/23/1893	982	KS	6th PM	001S - 023W	SW¼	17	Norton
	<a href="#">KS2000__276</a>	 BETTERTON, GEORGE R	10/13/1887	9900	KS	6th PM	001S - 023W	SE¼	17	Norton
	<a href="#">KS2070__094</a>	 GARRISON, JESSE B	2/8/1892	12094	KS	6th PM	001S - 023W	NW¼	17	Norton
	<a href="#">KS1740__304</a>	 KENT, CATHARINE	1/5/1889	6317	KS	6th PM	001S - 023W	NE¼	17	Norton